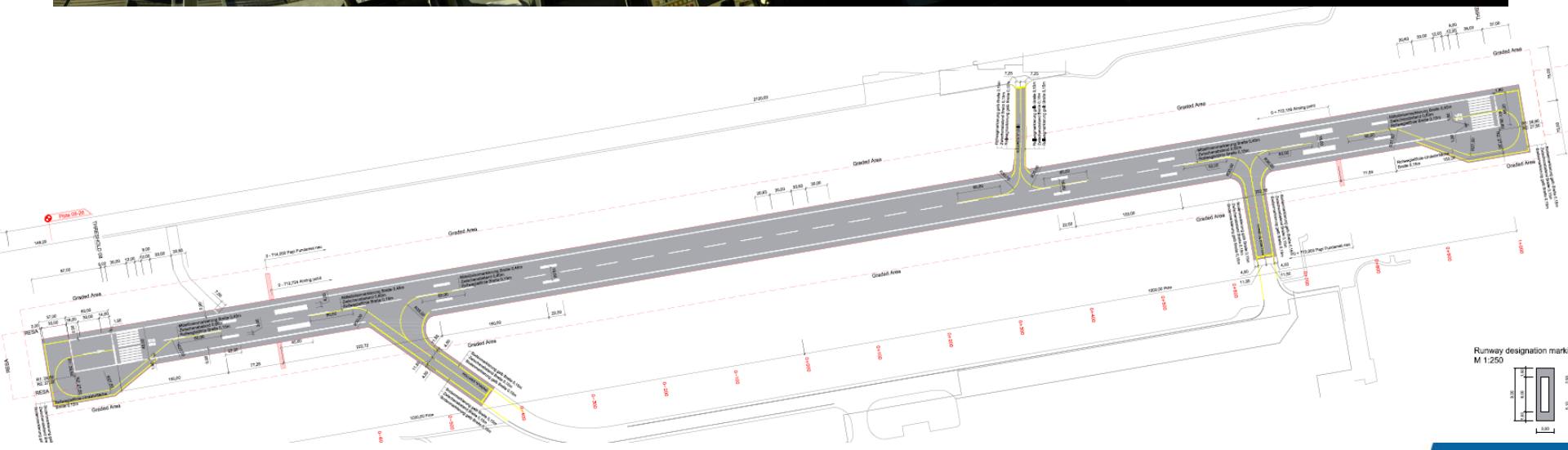


Update INN-LOWI 18.OCT 2021 *after RWY renewal*



INNS' BRUCK AIRPORT



**New
RWY
INN**



Turn Pad West

**INNS'
BRUCK
AIRPORT**



New Threshold RWY 08



Landing Threshold 08
LDA 1940 M



T/O RWY 08
TORA 2000 M
No RCL first 60 M



Threshold RWY 26




T/O RWY 26
TORA 1940 M



TWY exit lights

Landing RWY 26, exit into TWY A



TWY exit lights


Landing RWY 08, exit into TWY B



Simple touch down zone lights



Simple Touchdown Zone Lights (EASA CS ADR-DSN.M.696) are installed on both RWYs in LOWI at a distance of 623 m from each threshold to indicate the ultimate end of the declared / marked touch down zone.



3,5° PAPI RWY08

**INNS'
BRUCK
AIRPORT**

- dual installation– on both sides of RWY
- PAPI 226 m from threshold
- touch down aiming point markings colocated to PAPI position



Established on 3,5° PAPI at 120 ft AGL (*drone picture*)

3,5° PAPI RWY26

- single – left side of RWY
- PAPI 227 m from threshold
- touch down aiming point markings colocated to PAPI position



Established on 3,5° PAPI at 150 ft AGL (*drone picture*)

Established on LOC R RWY 26 (LOC/GP-OEV)
at DME0,9 at lowest MDA of 2250ft MSL (360ft AGL).
Same picture as with the old PAPI (3 white, 1 red).

INNS'
BRUCK
AIRPORT



Picture from drone

AIP Austria LOWI

You find all details in AIP LOWI
AMDT from 07.OCT 2021

For any questions you may contact:

- ernstwieser@hotmail.com or ernst.wieser@austrocontrol.at
 - Airfield/Aircraft Performance & Special Procedures/Approvals INN
- martin.fleidl@innsbruck-airport.com
 - Safety Manager Airport INN

**We look forward seeing
you soon in LOWI-INN!**



**Best regards from the
Airport Team!**

Safety First!